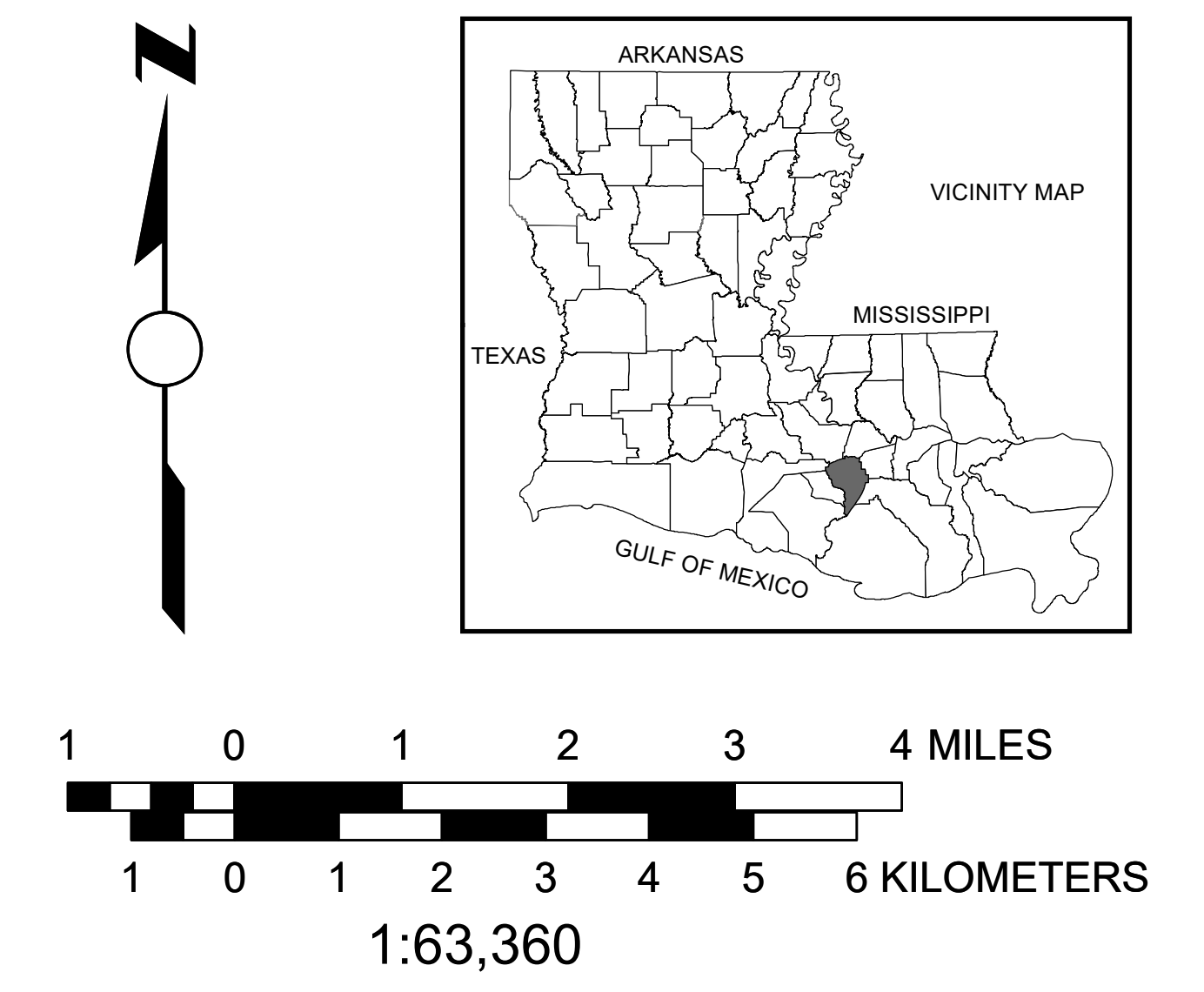
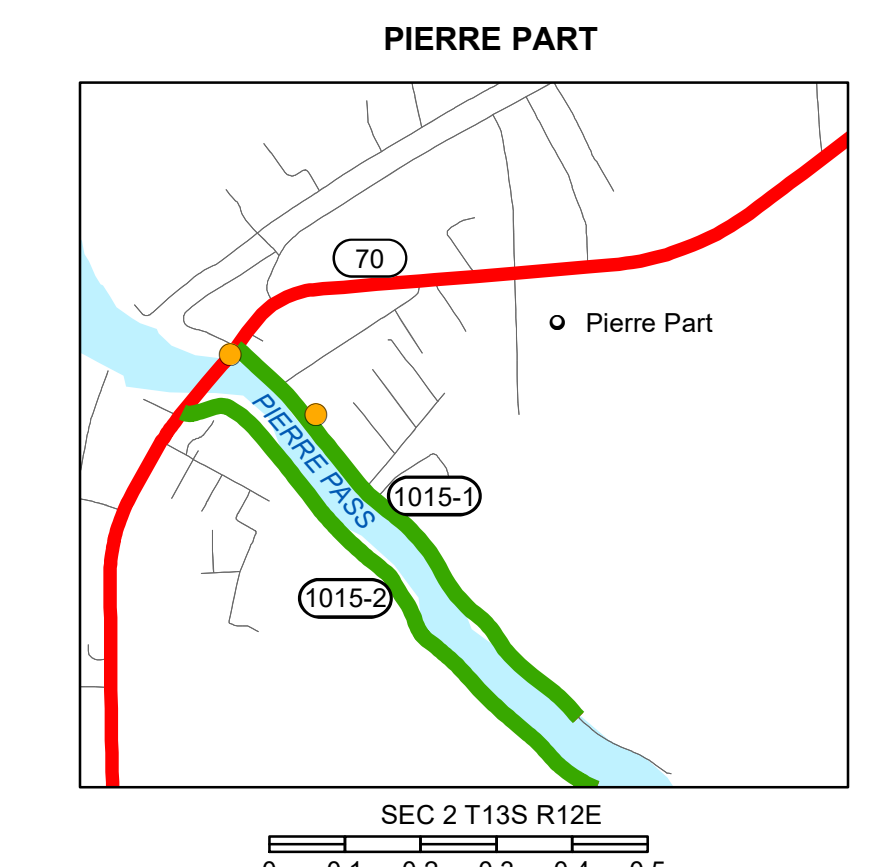
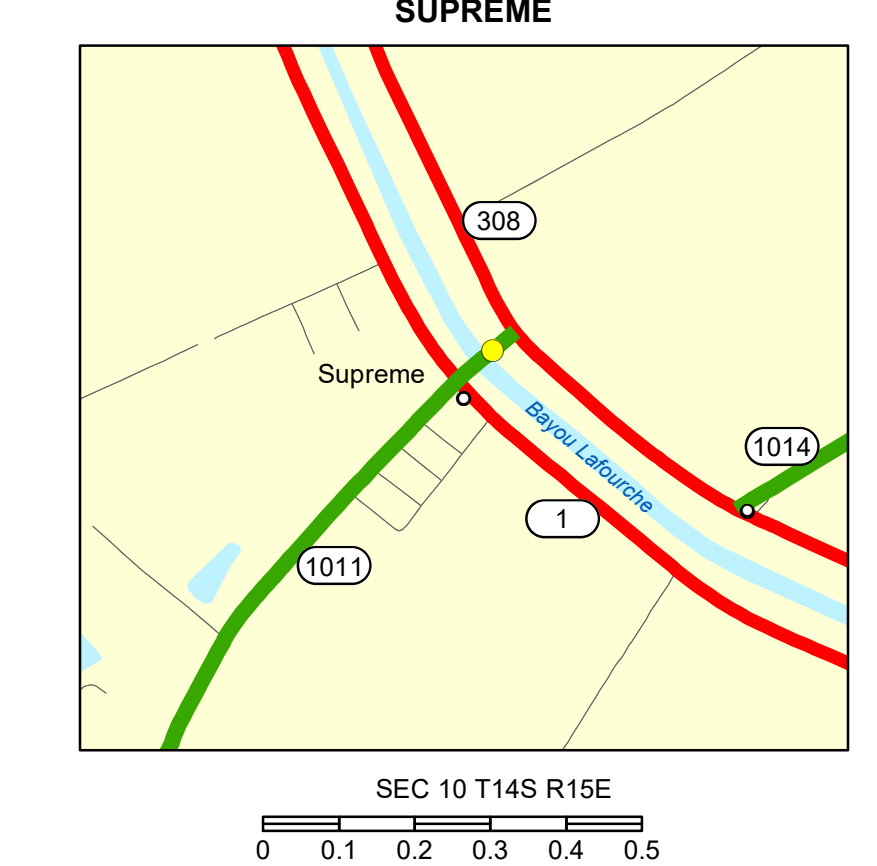
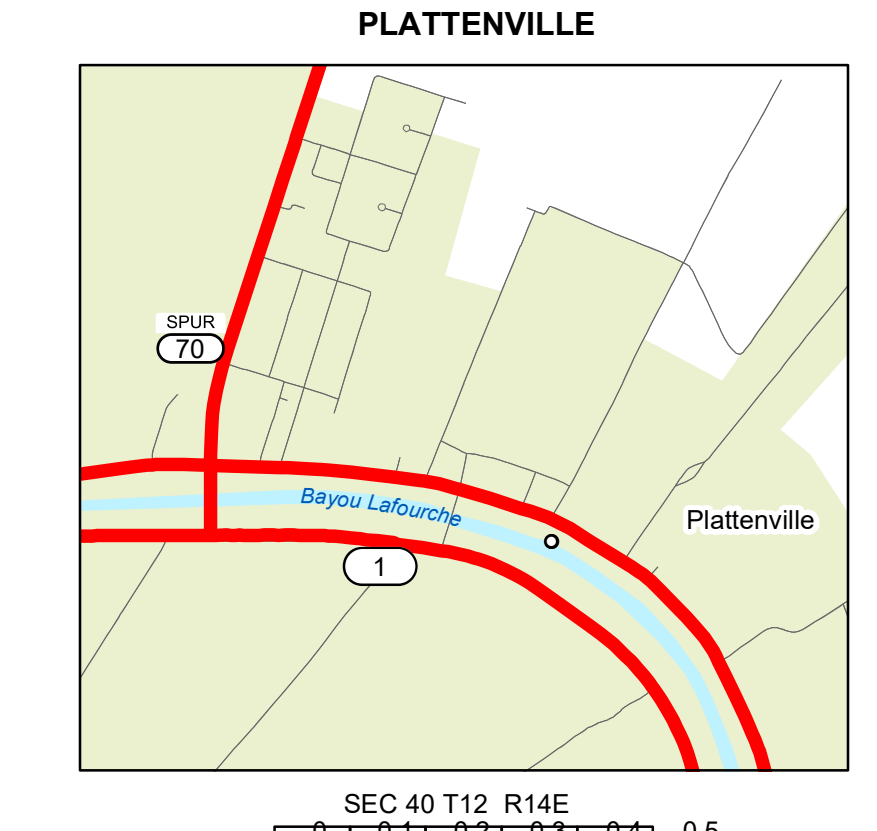
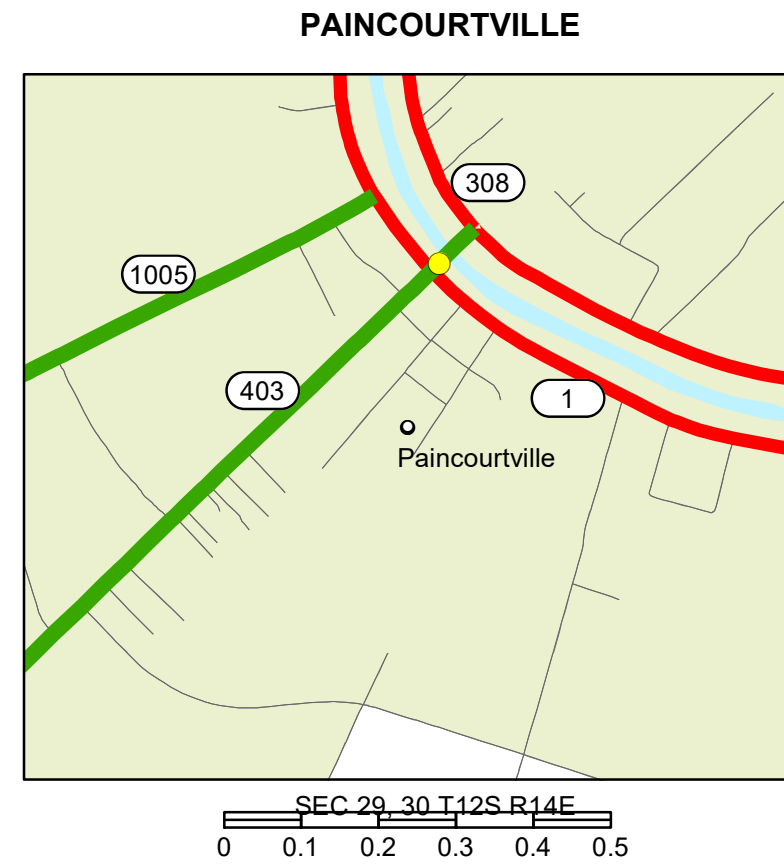
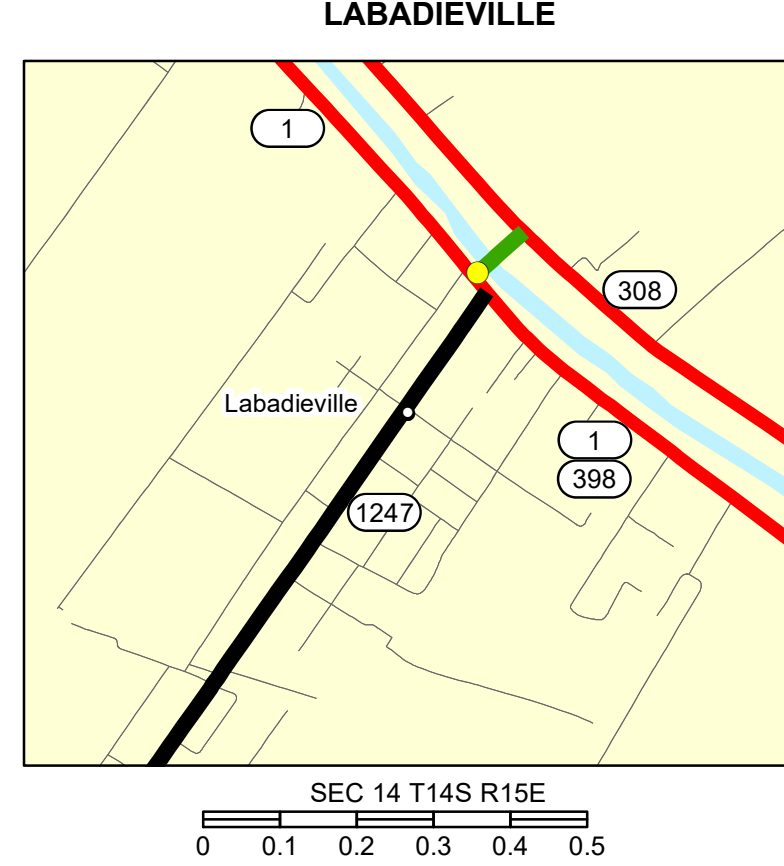
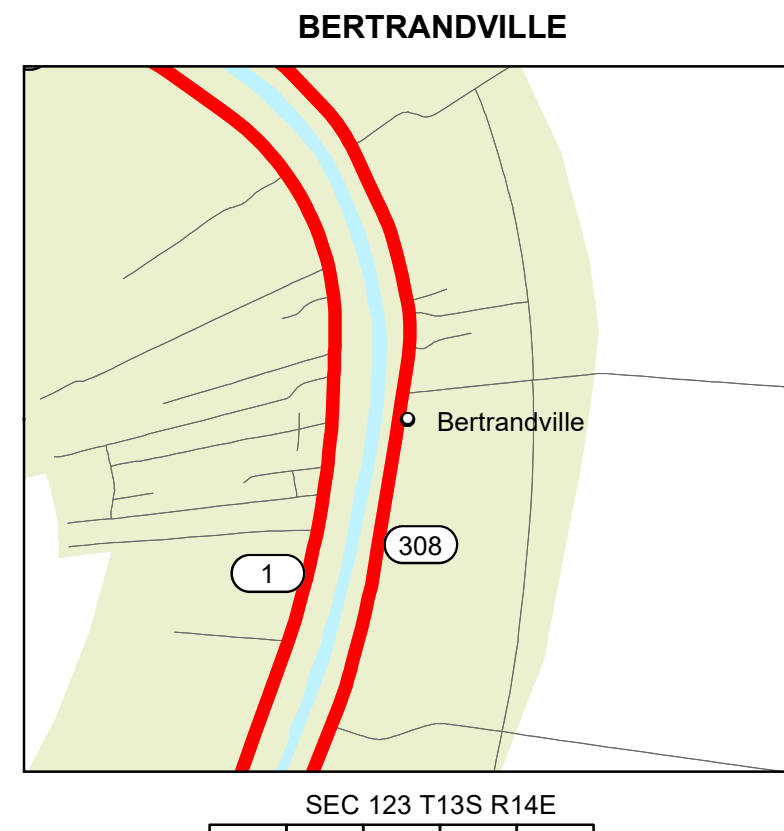
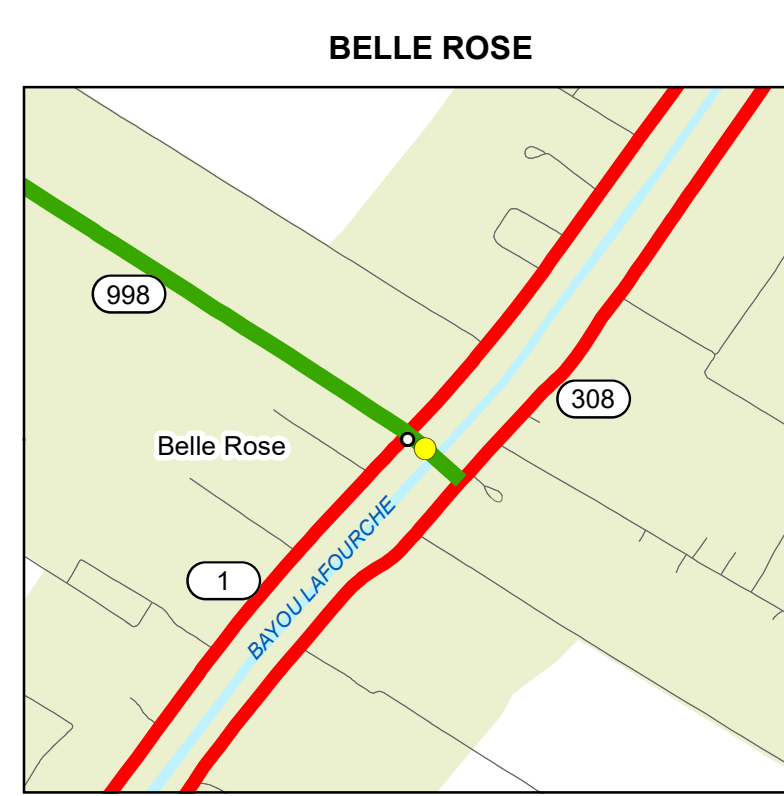


- Existing State Highway System to Remain
- State Highways Proposed for Transfer to Local Government Roadway System
- State Highways Transferred to Local Government Roadway System
- State Highways to be Transferred Under Existing Agreements with Local Government
- - - Local Roads with Existing Agreements for Transfer to State Highway System
- - - Proposed State Highway Construction with Existing Agreements
- Local Roads Proposed for Transfer to State Highway System
- Proposed State Highway Construction
- Local Government Roadway System
- State System Ferries
- Bridges Proposed for Transfer
- Movable Bridges Proposed for Transfer
- Water Bodies
- City Limits
- Urbanized Areas
- Urban Areas



RIGHT - SIZE THE STATE HIGHWAY SYSTEM
ASSUMPTION PARISH

LOUISIANA
MAP UPDATED FEBRUARY 2022
POPULATION FROM 2010 CENSUS
PREPARED BY THE
DEPARTMENT OF TRANSPORTATION AND DEVELOPMENT
OFFICE OF MULTIMODAL PLANNING
IN COOPERATION WITH THE
U.S. DEPARTMENT OF TRANSPORTATION
FEDERAL HIGHWAY ADMINISTRATION
INFORMATION PORTRAYED ON THIS
MAP REFLECTS THE STATE HIGHWAY
SYSTEM AS OF FEBRUARY 2022

THIS MAP HAS BEEN PREPARED BY THE LOUISIANA DEPARTMENT OF TRANSPORTATION AND DEVELOPMENT, OFFICE OF MULTIMODAL PLANNING, IN COOPERATION WITH THE U.S. DEPARTMENT OF TRANSPORTATION, FEDERAL HIGHWAY ADMINISTRATION. THE USER ASSUMES ALL RESPONSIBILITY FOR ANY MODIFICATIONS OR CORRECTIONS THAT MAY BE MADE. PRINTED COPIES OF THIS MAP ARE AVAILABLE FOR PURCHASE AT A FEE FROM THE OFFICE OF MULTIMODAL PLANNING, DEPARTMENT OF TRANSPORTATION AND DEVELOPMENT, SECTION 21, ENTERPRISE SUPPORT SERVICES, P.O. BOX 94368, BATON ROUGE, LA 70804-0368. (504) 386-1100 or (504) 386-1101. HORIZONTAL DATUM: NORTH AMERICAN DATUM OF 1983. PROJECTION: NAD 83 UTM Zone 18N. SCALE: Graphic Scale 1:63,360. File: State_Highway_System_Visualization.mxd. Date: 2/22/2022. Author: J. B. Boudreaux. Project: Right-Size the State Highway System. Version: 2022. District: 01. State: RS. Assumption Parish, Louisiana. Date: 2/22/2022. Author: J. B. Boudreaux. Project: Right-Size the State Highway System. Version: 2022. District: 01. State: RS. Assumption Parish, Louisiana.